











# Visitor Map: Mt Helen Campus



- B School of Business**
- C Geoffrey Blainey Auditorium**  
Video Conferencing and Meeting Rooms
- D Administration Building**
  - Level 0** Finance  
Public Relations  
Student Administration  
Student Recruitment  
Counselling and Health Centre
  - Level 1** Vice-Chancellor's Office  
Human Resources  
Physical Resources  
Financial Planning and Strategy
- E School of Science and Engineering**
- F Building**
  - Level 2** Research and Graduate Studies Office  
VIOASH Australia
  - Level 3** Lecture Theatre and Computer Labs
- G M B John Building**  
Geology  
M B John Building Annexe
- H Building**
  - Level 1** School of Nursing
  - Level 2** School of Behavioral and Social Sciences and Humanities
- IBMRSSC IBM Regional Software Solutions Centre**

- J Sporting Fields**
- K Little Graduates Children's Centre**
- L E J Barker Library**
  - Level 9** Media Technology and Print Services
  - Level 0** Library Entrance  
Library Information Desk / ICT Help Desk  
Student Learning Support  
ICT Client Services
  - Level 1** Information Services Office  
ICT Training Lab
  - Level 2** Flexible Learning Area
- M Caro Convention Centre**  
1870 Founders Theatre  
Conference and Catering Services
- P School of Human Movement and Sport Sciences**
  - Level 7** Aquatics Laboratory
  - Level 8** Gymnasium  
UniSports  
Swimming Pool
- Q Multi-Purpose Building**
- RASO Accommodation Services Office**
- RPLN Peter Lalor Hall (North)**  
Student Residences
- RPLS Peter Lalor Hall (South)**  
Student Residences
- RBGH Bella Guerin Hall**  
Student Residences

- S Building**
  - Level 1** School of Science and Engineering  
Centre for Environmental Management
  - Level 2** Timken Lecture Theatre
  - Level 3** Food Technology
- T North Wing**
  - Level 0** Aboriginal Education Centre
- T South Wing - Ian Gordon**
  - Level 1** School of Information Technology and Mathematical Sciences
  - Level 2** School of Education
- U Albert Coates Complex**
  - Level 0** Cafeteria
  - Level 1** Student Association  
Bookshop
  - Level 2** International Student Programs
- V Central Store**  
Maintenance Workshop  
Chemical Store
- Z Main Boiler House**

-  Footpaths
-  Public Car Park
-  Permit Car Park
-  Student Permit Car Park
-  Disabled Car Park
-  Roads
-  Buildings
-  Entry Point
-  Reception
-  Car Park Number

NOT TO SCALE - FEBRUARY 2007

Please refer to [www.ballarat.edu.au/maps](http://www.ballarat.edu.au/maps) for the latest version of this map.  
To suggest map alterations, please email [ub@ballarat.edu.au](mailto:ub@ballarat.edu.au)



[www.ballarat.edu.au/maps](http://www.ballarat.edu.au/maps)

CRICOS Provider Number 00103D